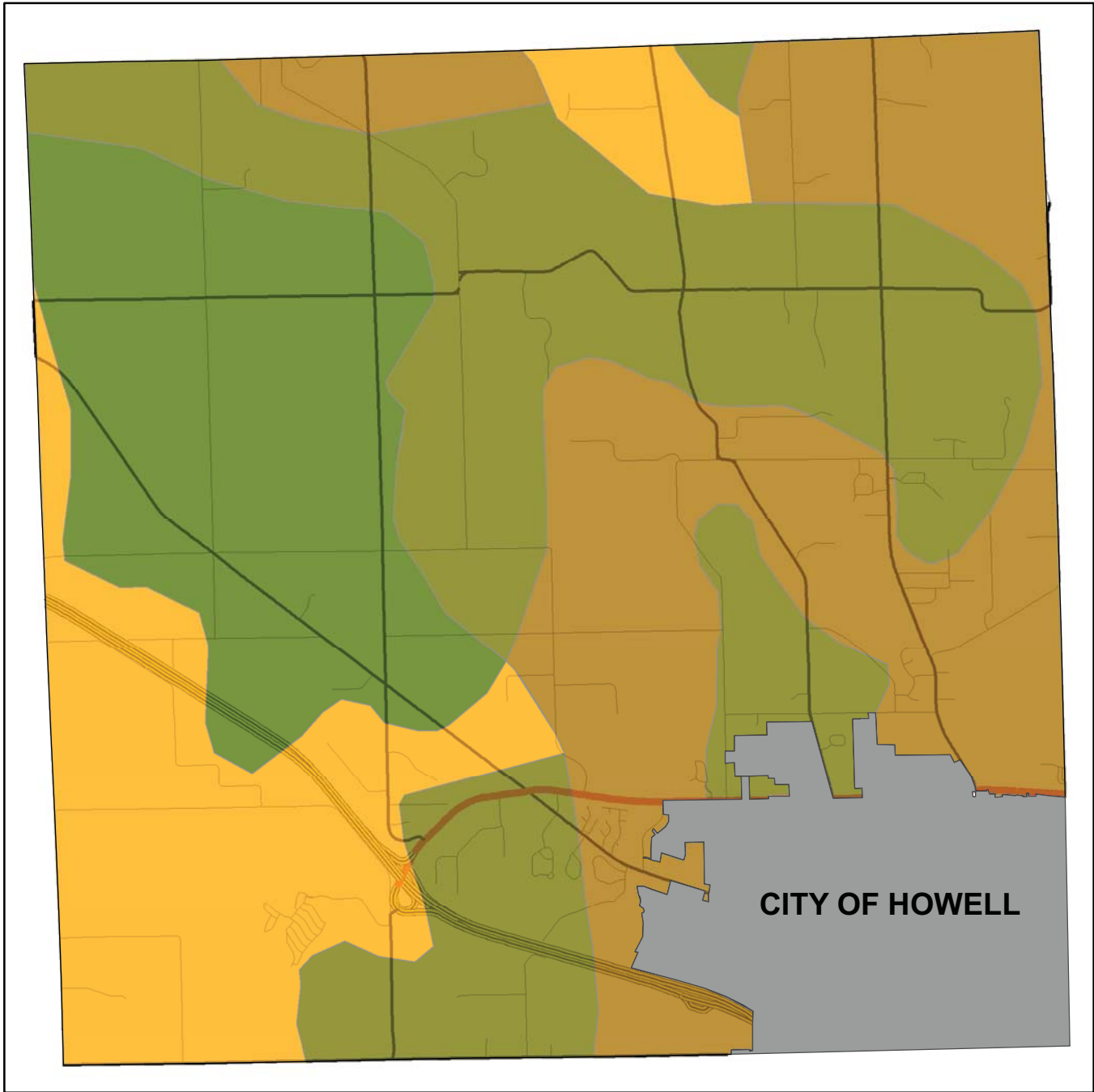






# HOWELL TOWNSHIP T3N, R4E



## MAP NO. 8 GENERAL SOIL MAP

-  CARLISLE-HILLSDALE-GILFORD Association: Nearly level to gently sloping, well drained and poorly drained, medium textured soils on till plains
-  MIAMI-BROOKSTONE Association: Nearly level to strongly sloping, well drained and somewhat poorly drained, medium textured soils on till plains and moraines
-  MIAMI-CONOVER Association: Strongly sloping to hilly, well drained, coarse textured soils dominantly on moraines
-  SPINKS-OAKVILLE-BOYER-OSHEMO Association: Nearly level, very poorly drained organic soils and moderately coarse textured soils on outwash plains, in glacial drainageways, and on lake plains

