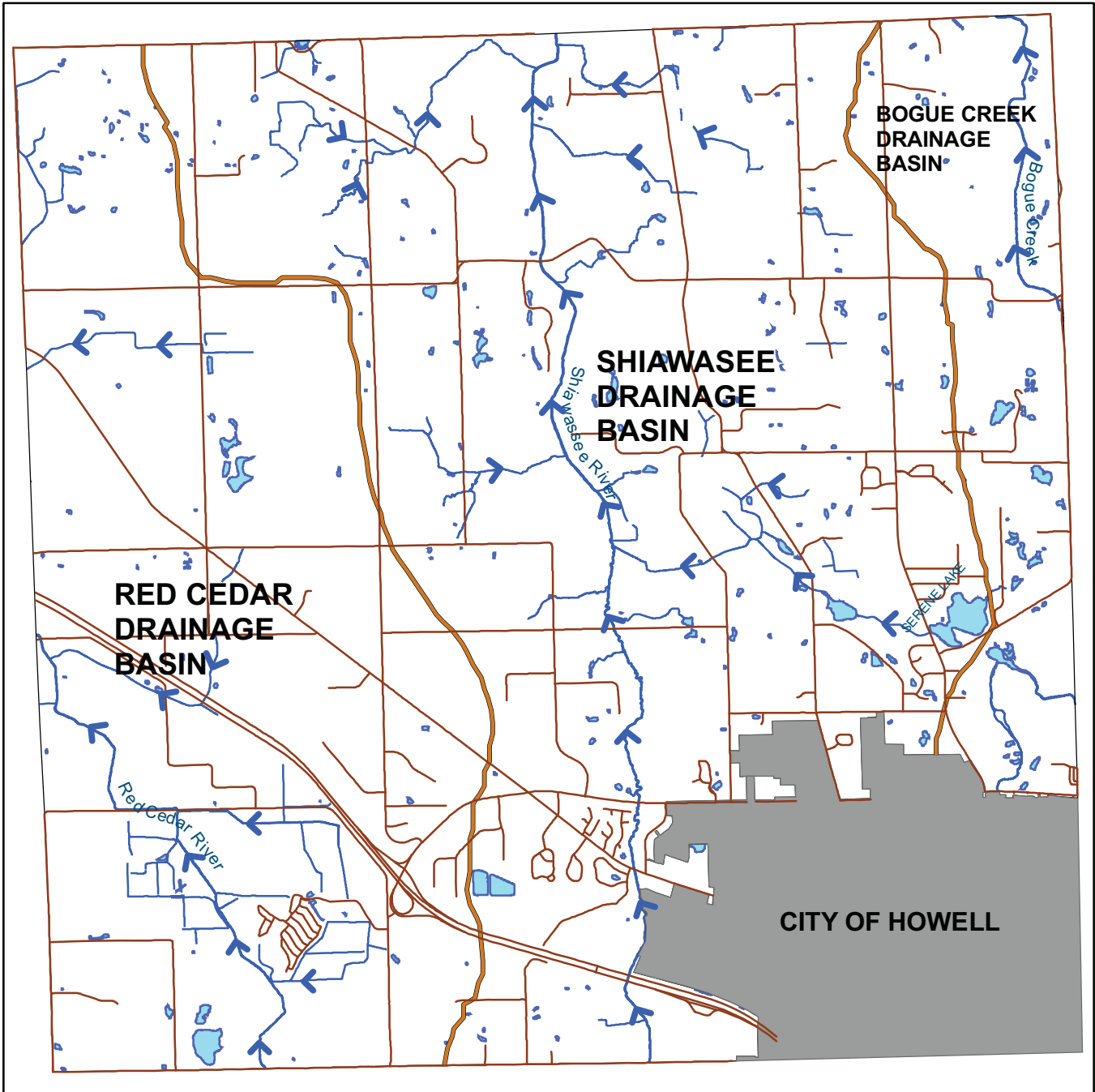





HOWELL TOWNSHIP T3N, R4E



**MAP NO. 17
EXISTING DRAINAGE
RIDGES,
DRAINAGEWAYS,
AND RIDGELINES**

LEGEND

-  Ridge
-  Waterway
-  Lake
-  Wetlands/Floodplains

